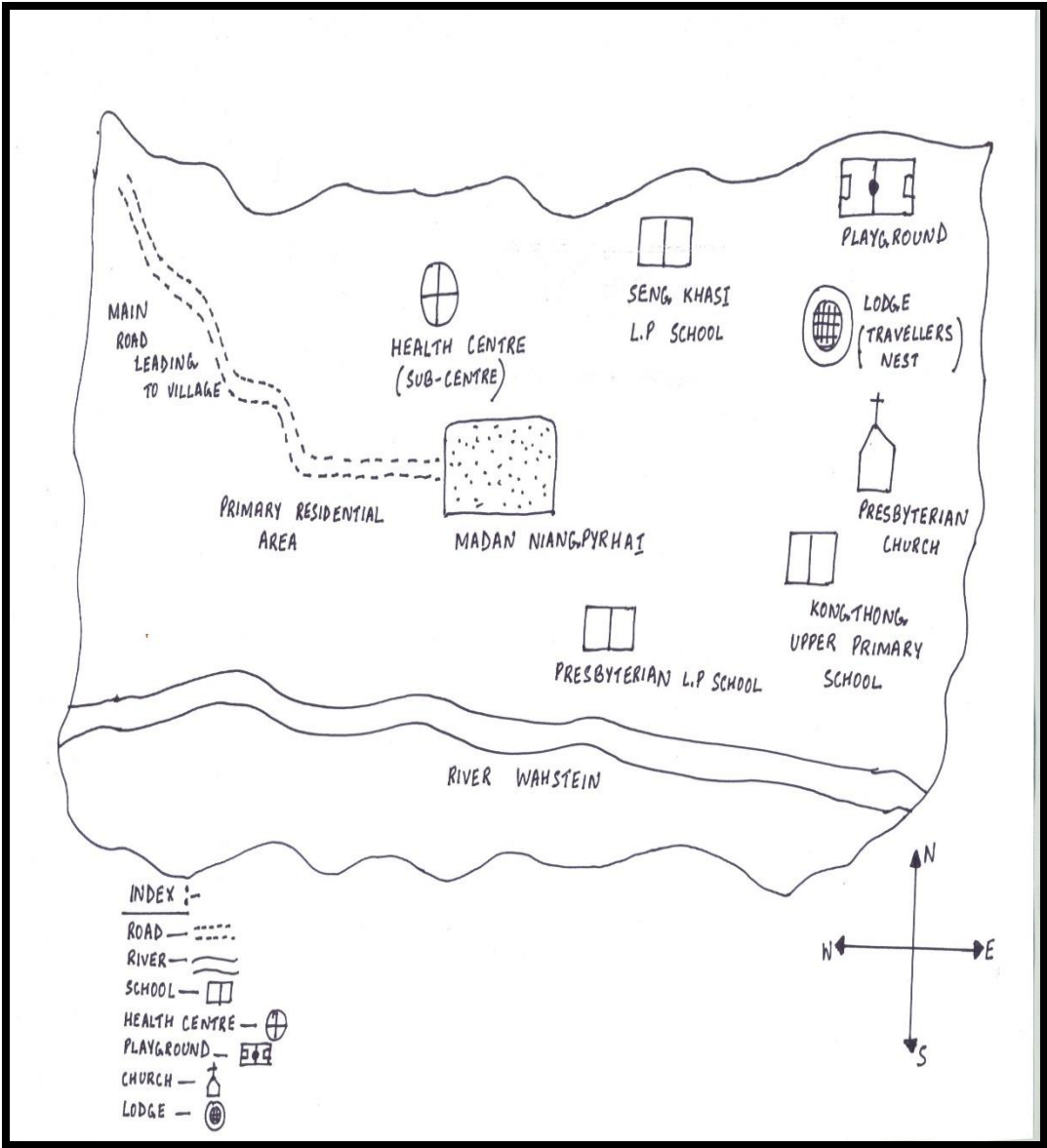
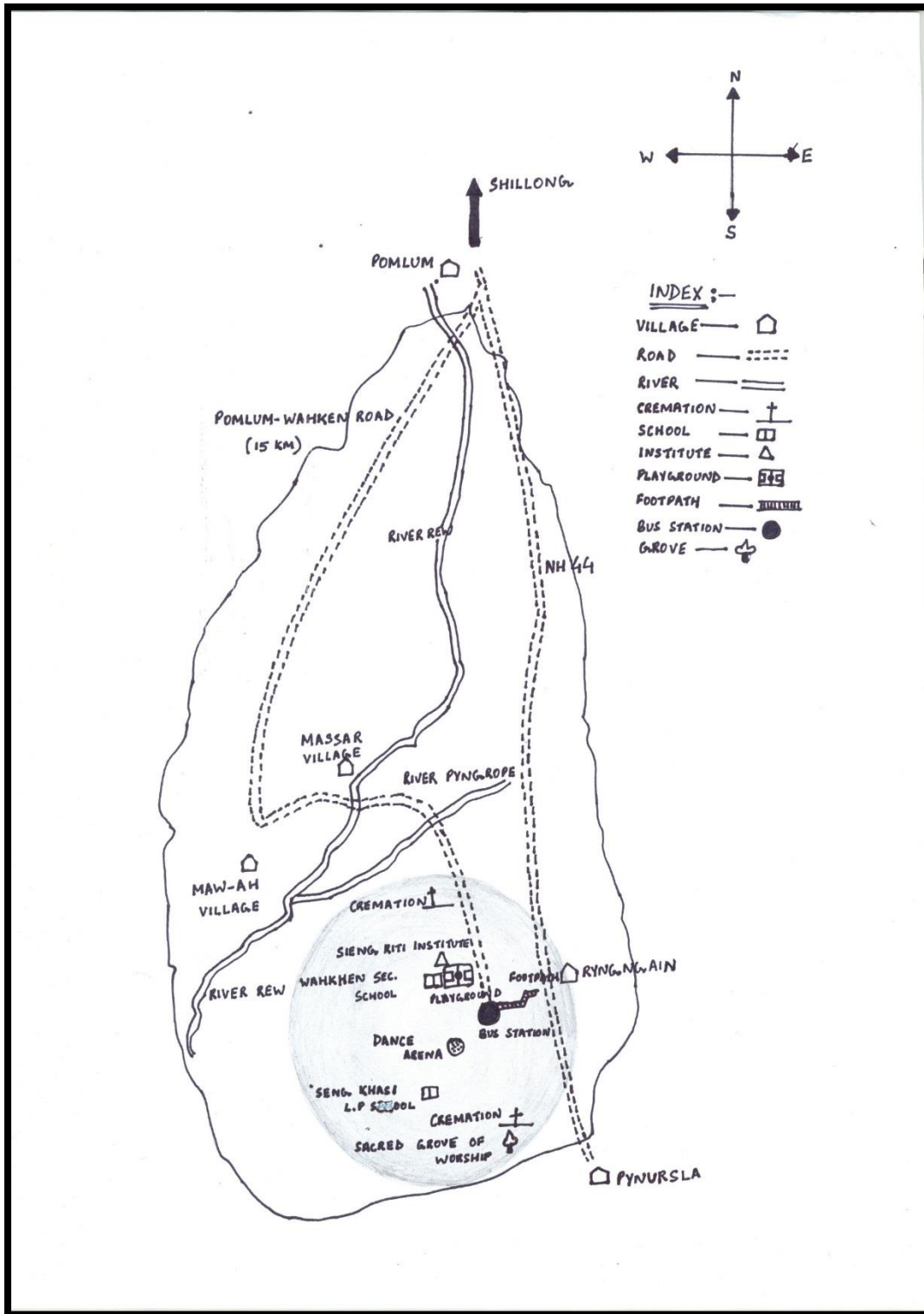


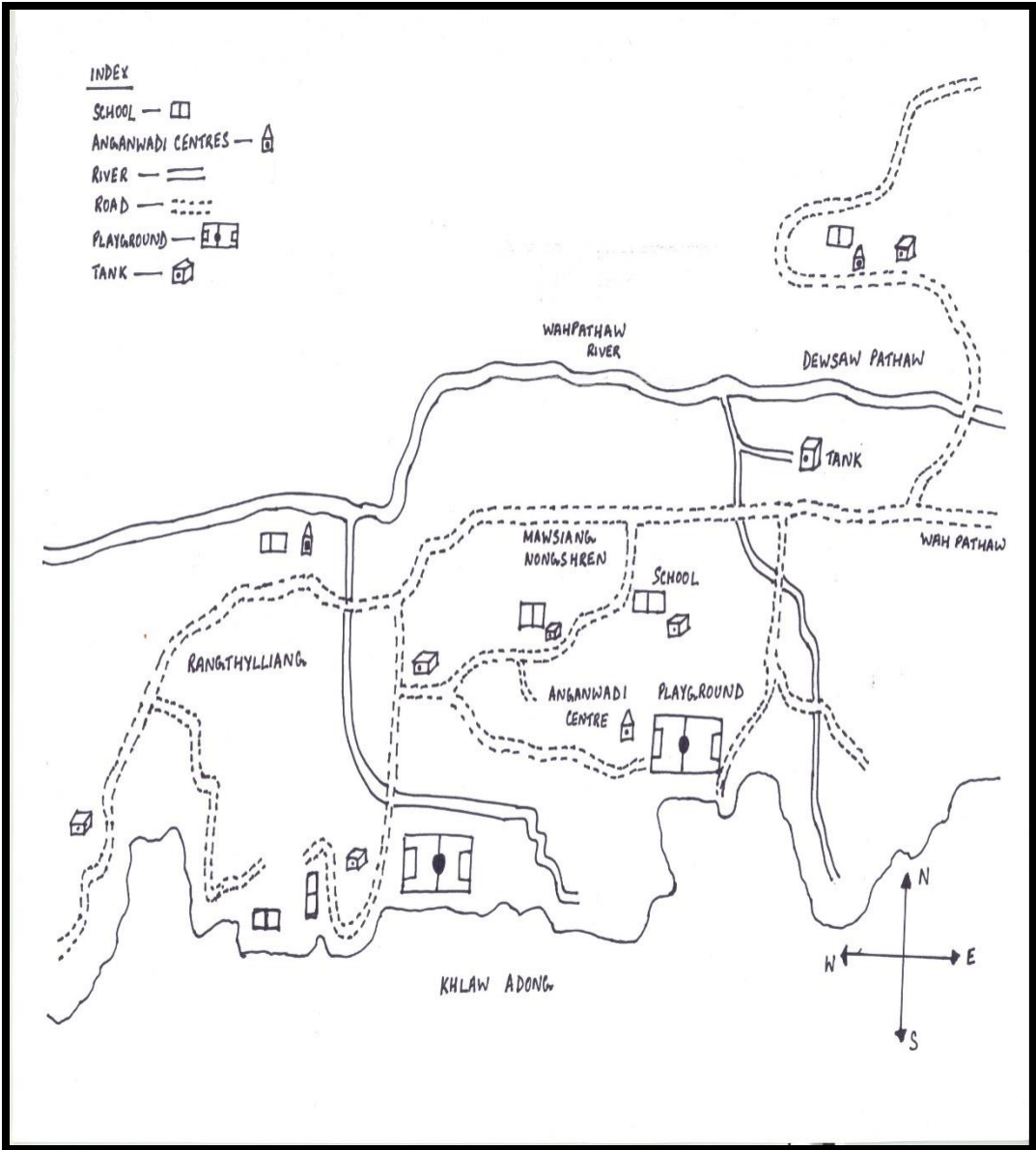
MAP I - Map of Study Area



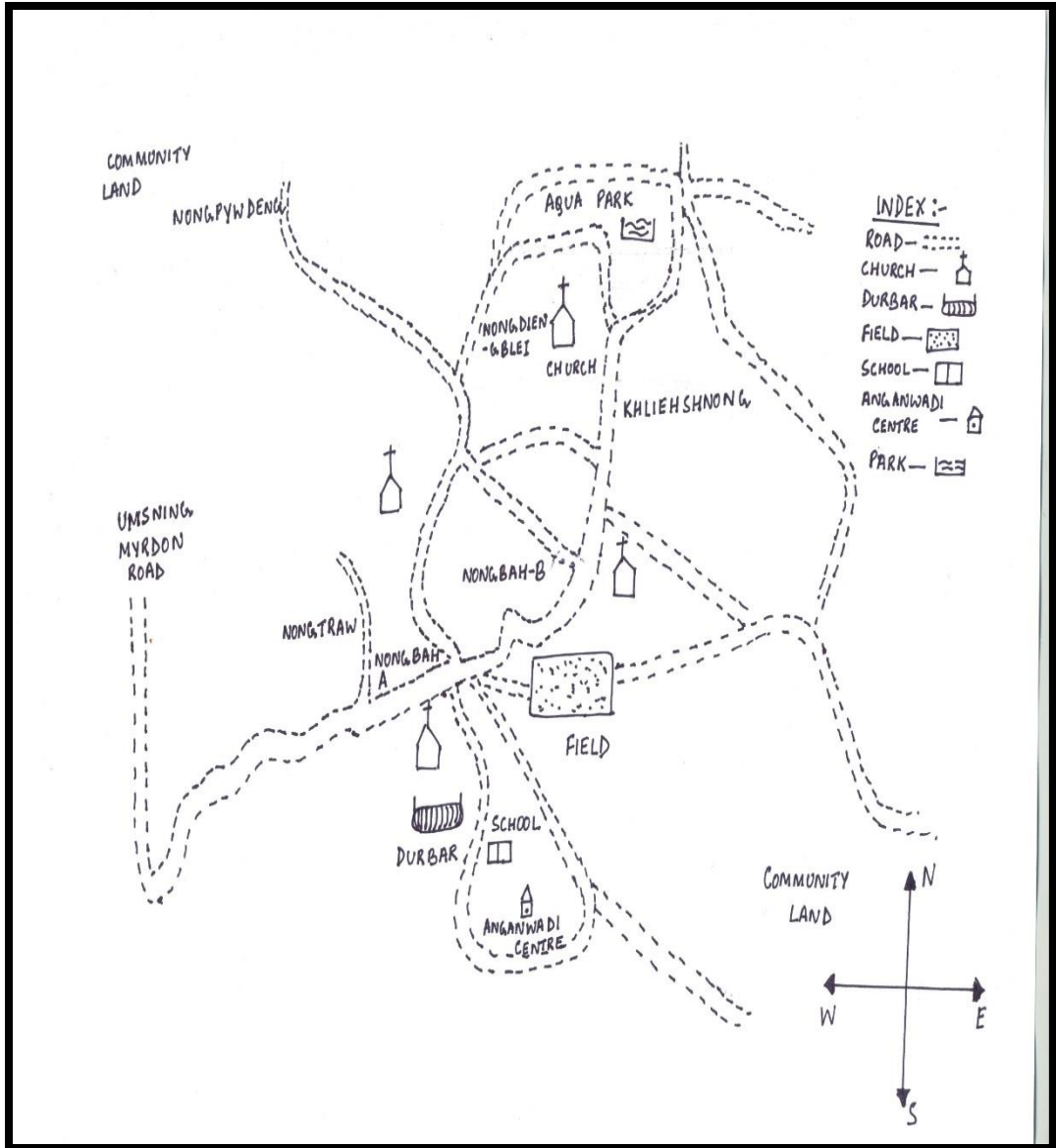
MAP II - Social Mapping of Kongthong Village



MAP III - Social Mapping of Wakhen Village



MAP IV- Social Mapping of Rangthylliang Village



MAP V- Social Mapping of Nongbah Myrdon Village