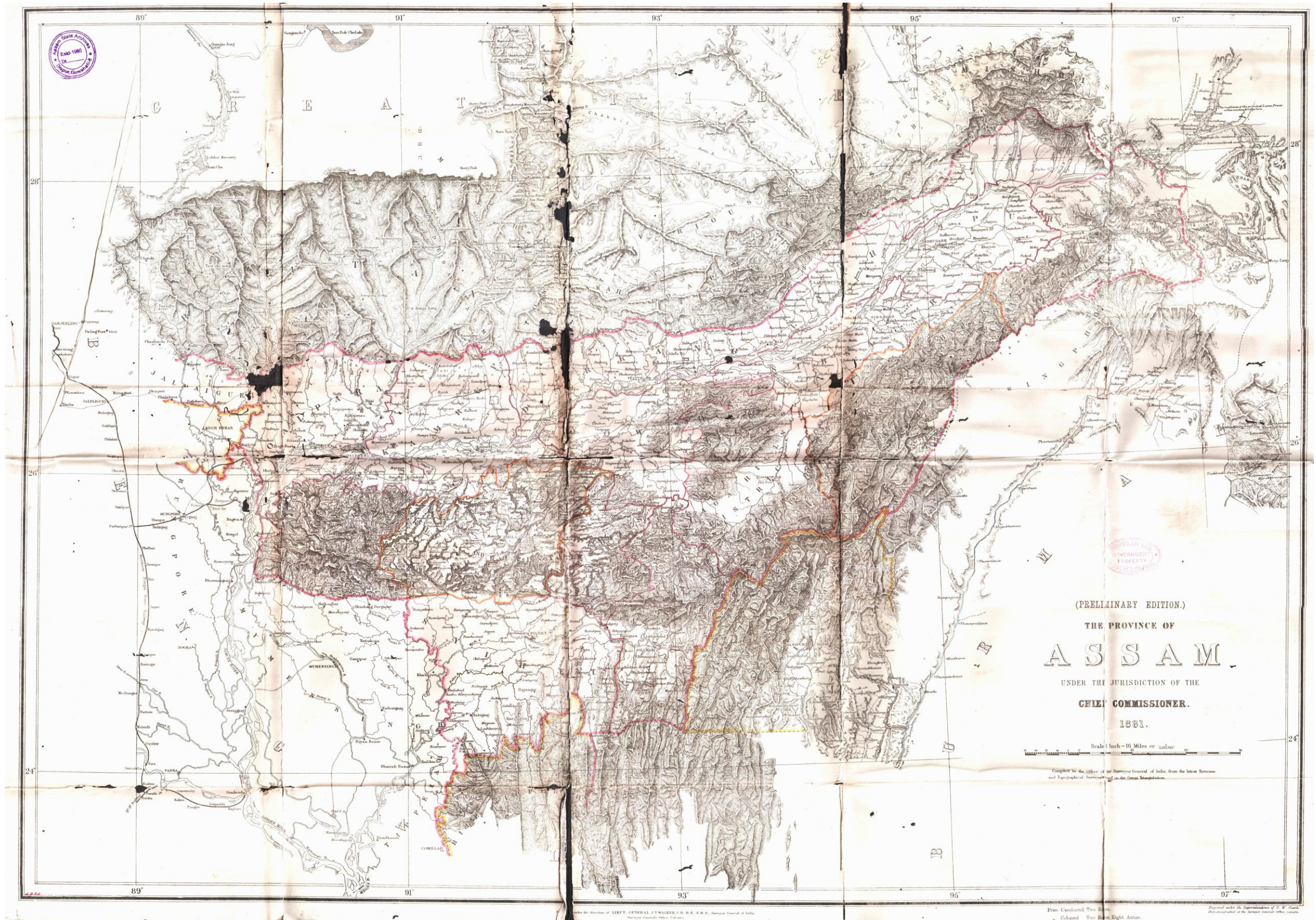


APPENDIX-I

1. Assam as a Chief Commissioner's Province -1881	i
2. Abor-land (Corresponding to Present Day Arunachal Pradesh)-1883	ii
3. East Bengal and Assam-1907 (1)	iii
4. British Bengal and Burma-1907 (2)	iv
5. NEFA-1961 (Later Arunachal Pradesh)	v
6. East and Northeast of India (Present)	vi
7. Northeast India Zone Map (Present)	vii
8. States of Northeast India (Present)	viii

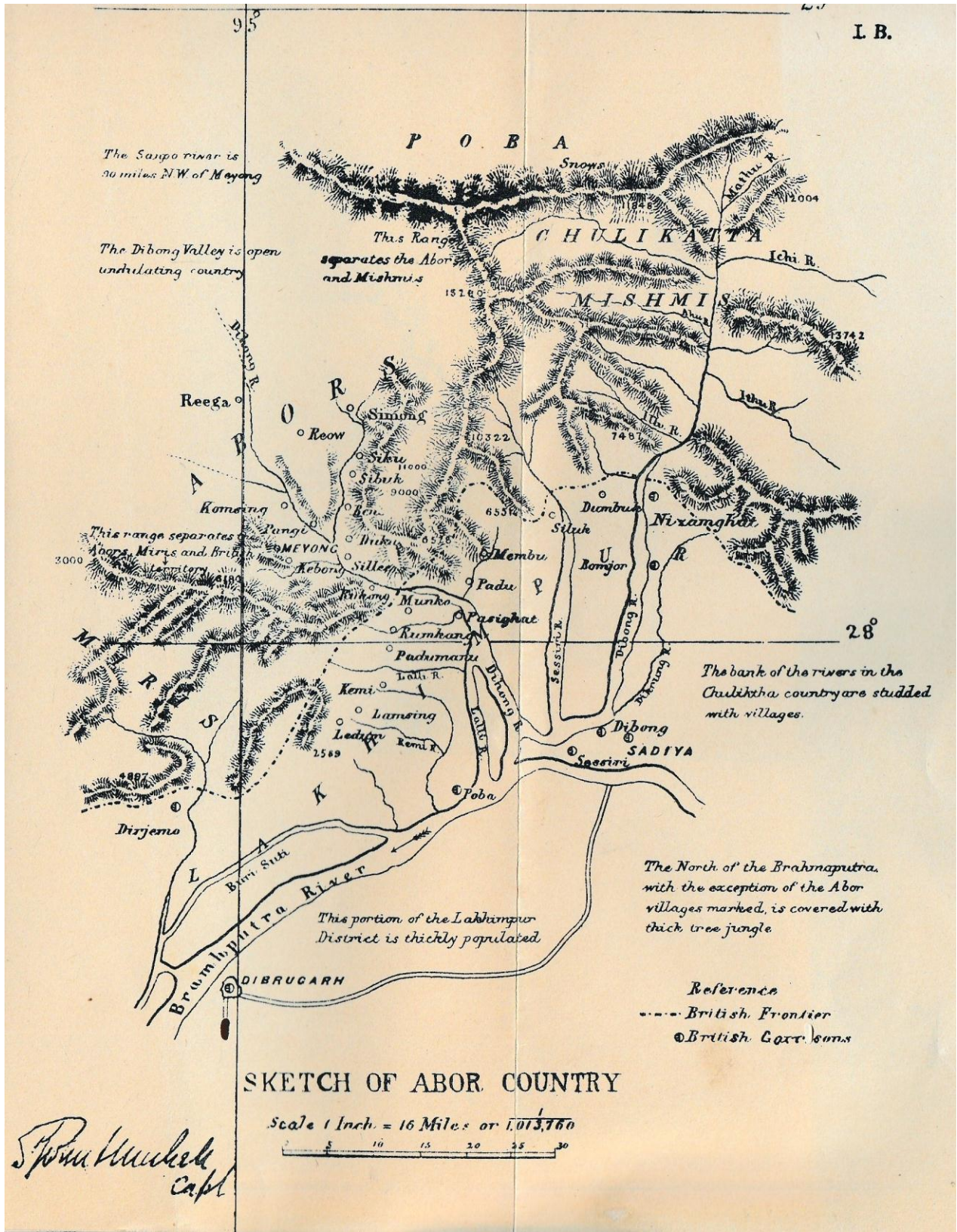
Source: Assam State Archives



Appendix-i

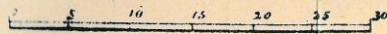
Appendix-ii

I. B.



SKETCH OF ABOR COUNTRY

Scale 1 Inch = 16 Miles or 1,013,760



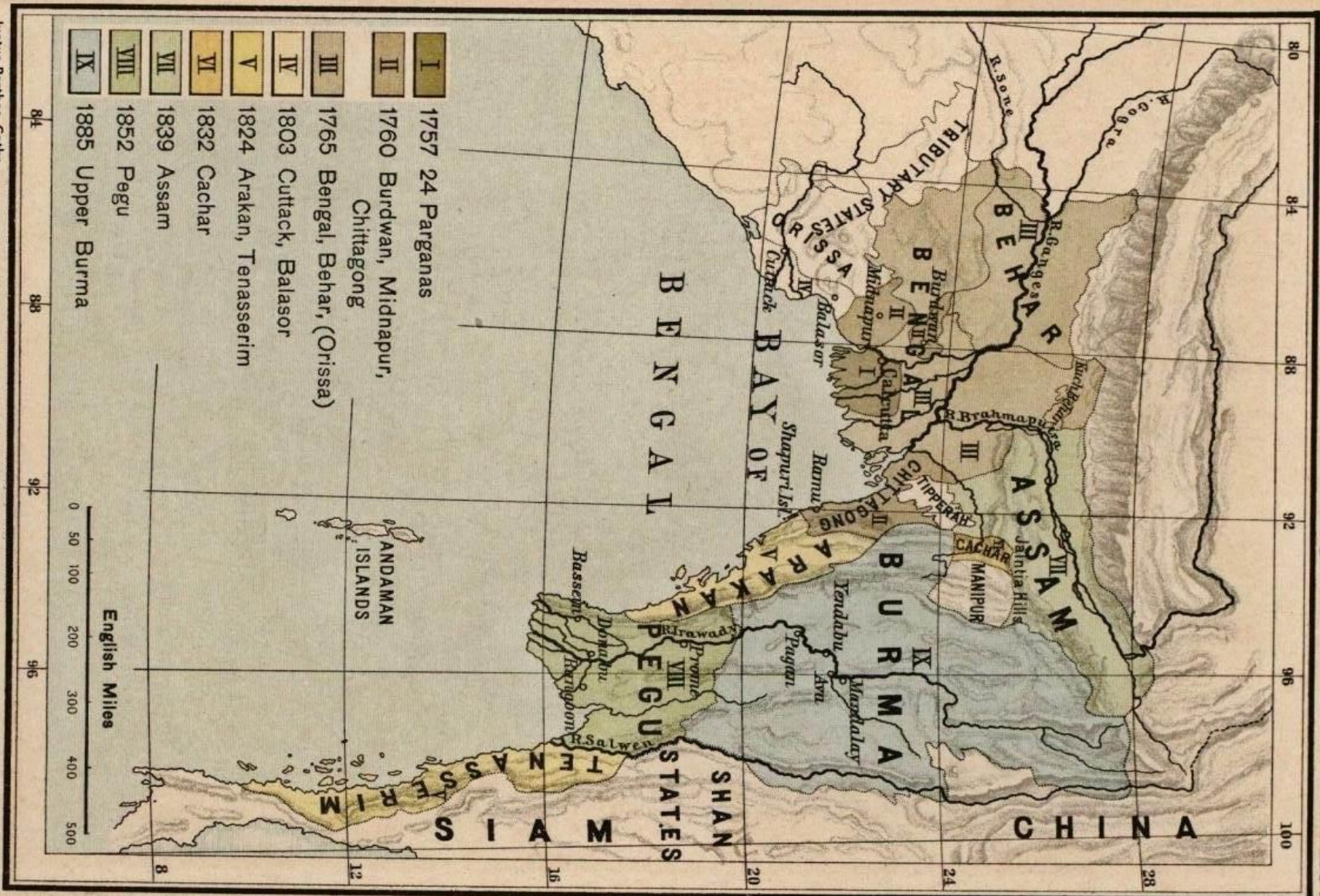
Source: J. F. Michell, The North-East Frontier of

Appendix iii



Appendix iv

The Growth of British Bengal and Burma 25.



Justus Perthes, Gotha.

Appendix V

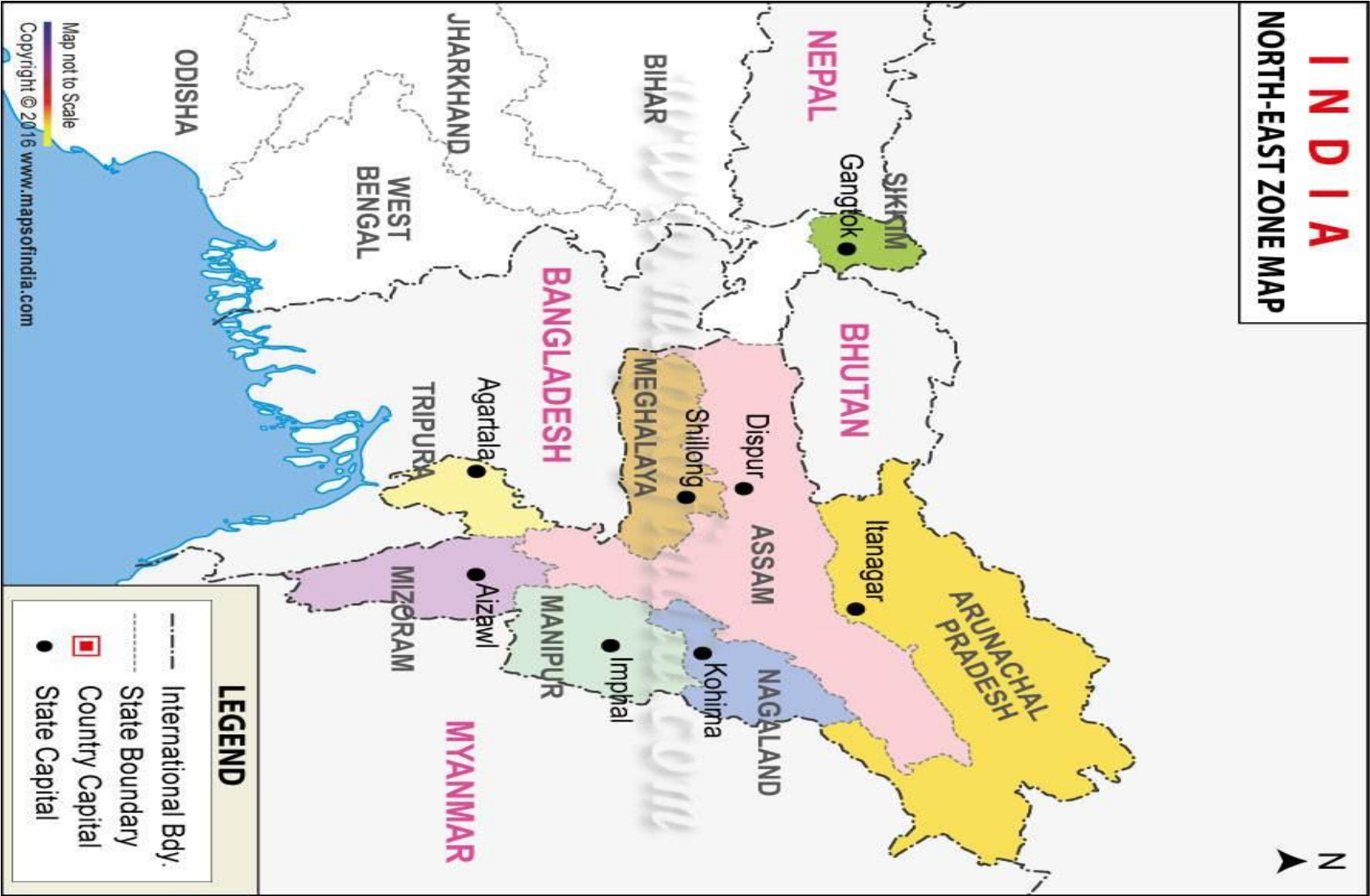


Source: www.gov.nic.in

Appendix vi

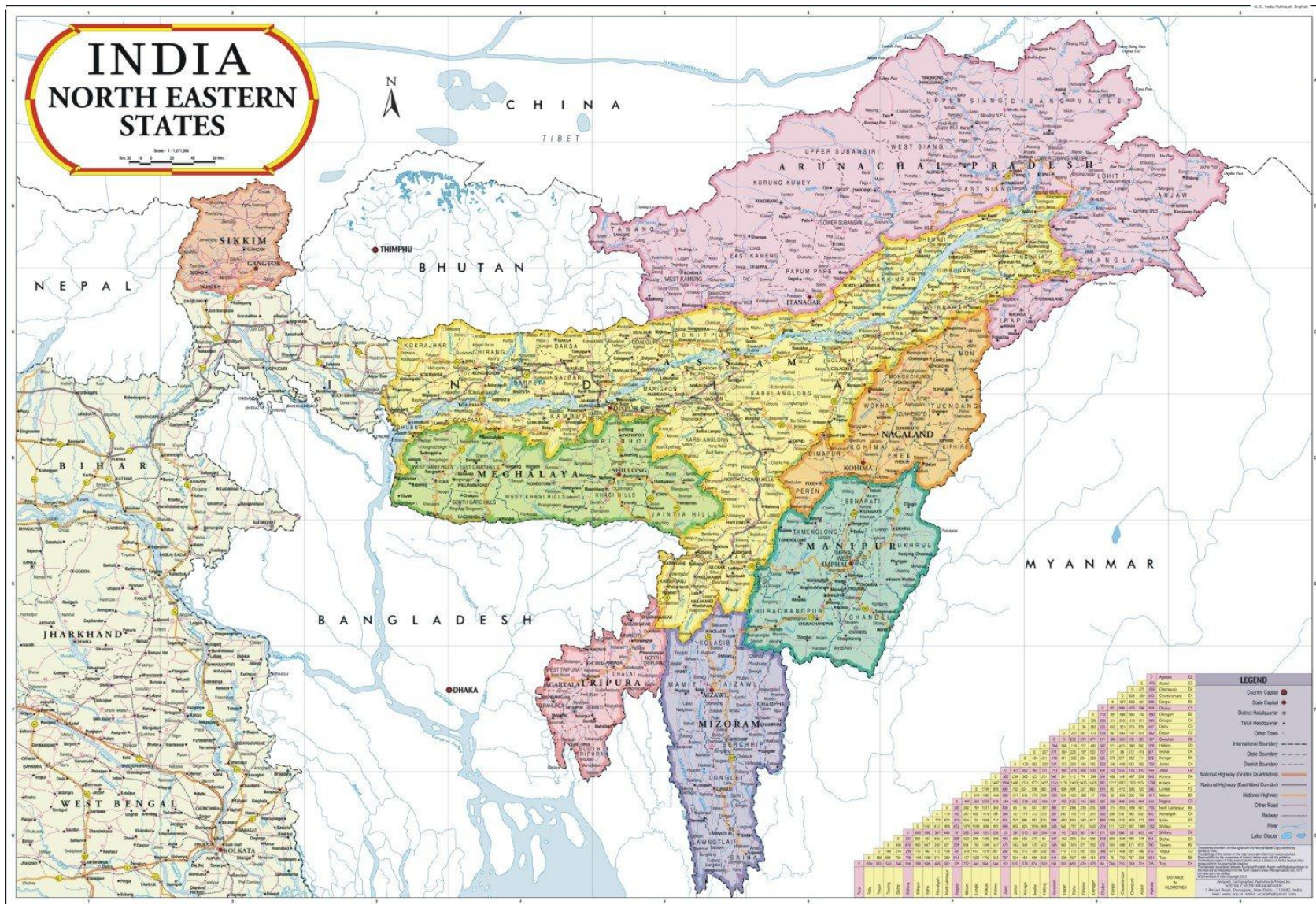


Source. Wikipedia. Org.



Source: www.mapsofindia.com

Appendix viii



Source: www.mapsofindia.com